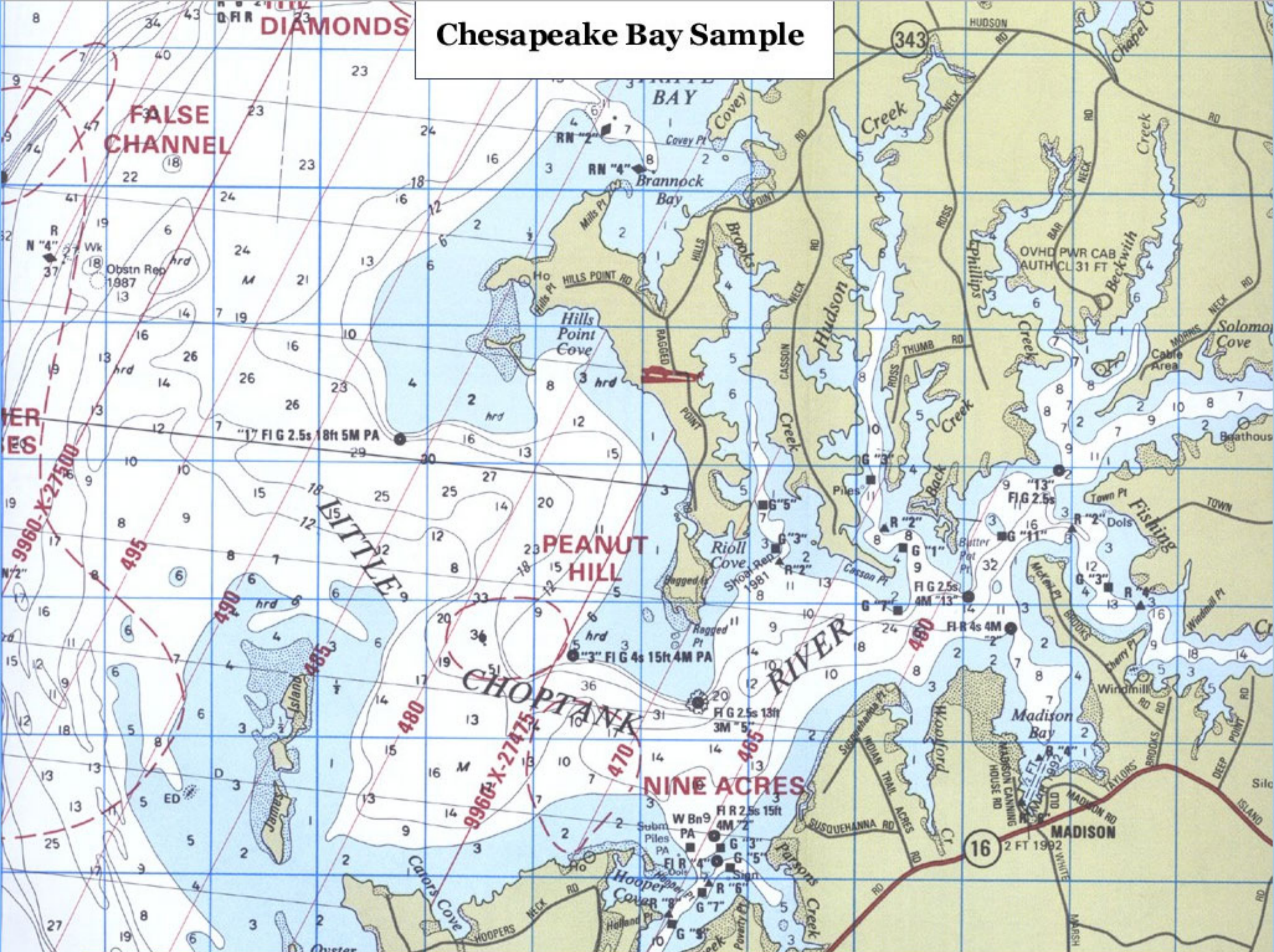




Chesapeake Bay Sample





LEGEND


Launching Ramp..... 


Fishing Areas.....  **HILL ROCK**


NAVIGATIONAL AIDS


Beacon..... 


Buoy..... 


Lighted Buoy..... 

Mooring Buoy..... 


Light..... 

Limit of dangerous area or obstruction..... 

Wrecks-Sunken; Exposed; Dangerous..... 

Rip Rap surrounding a light..... 

Soundings (in feet)..... 27

Channel..... 

ABBREVIATIONS

B.....	Black	PA.....	Position approximate
C.....	Can	PD.....	Position doubtful
ED.....	Existence doubtful	Q, Qk.....	Quick flashing
Fl.....	Flashing	R.....	Red
G.....	Green	Ra Ref.....	Radar Reflector
Gp.....	Group	R Bn.....	Radio Beacon
Iso.....	Isophase	W.....	White
N.....	Nun	Wk.....	Wreck
Occ, Oc.....	Occulting	Y.....	Yellow