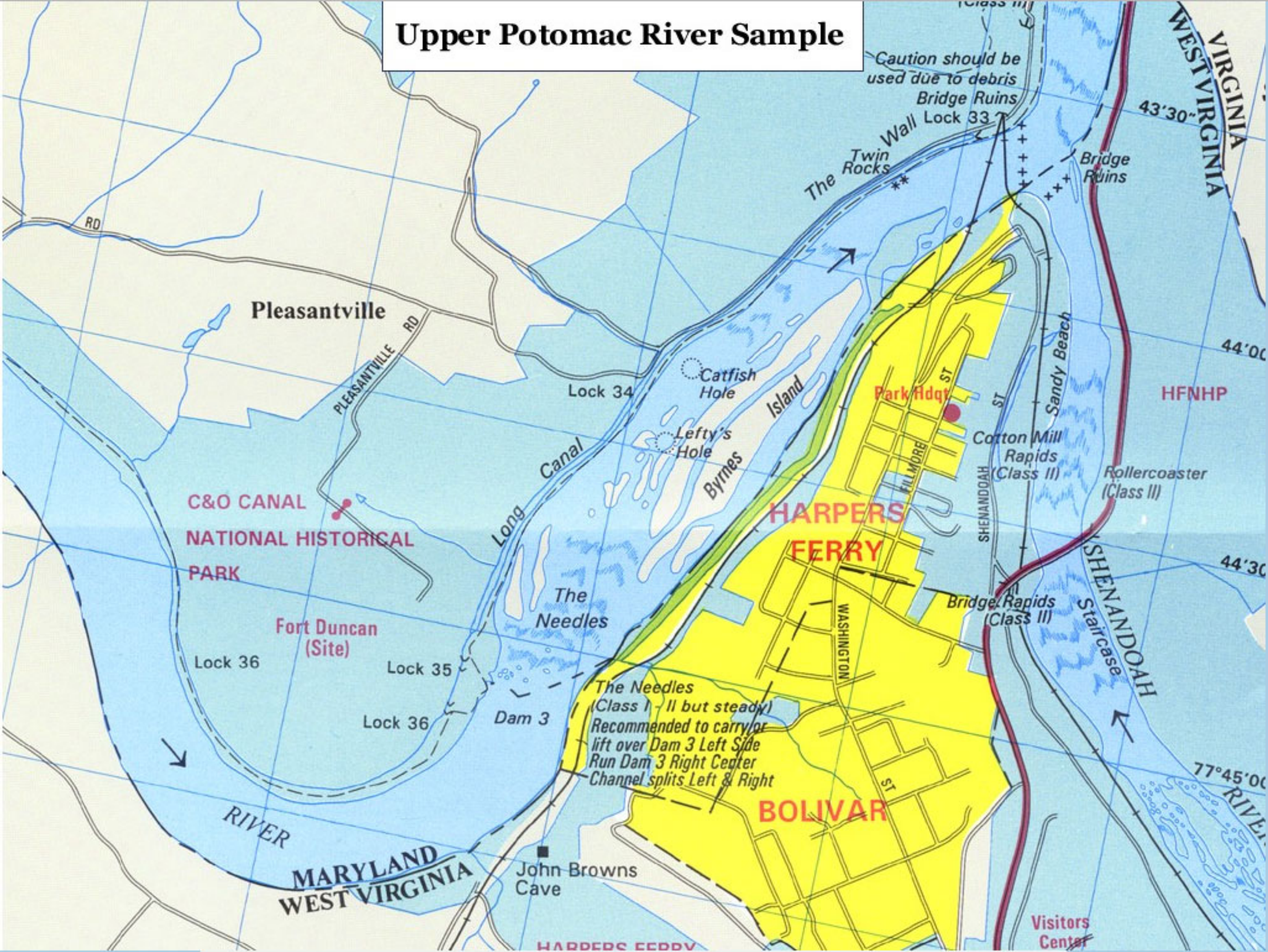








Upper Potomac River Sample



LEGEND

SCALE 1" = 2,000'



- Ramps : Canoe or Small Boats only 
- Trailer Boats 
- Points of Interest..... 
- Historical Site..... 
- Rapids, Riffles, Ledges..... 
- Good Wading Areas..... 

Copyright 1999 by GMCO Maps & Charts PO Box 574, Springfield, VA 22150-9998. The Information contained in this publication may not be copied or reproduced in any form without permission in writing form the copyright owner. Every effort has been made to verify the information contained in this publication. Marine Facilities, Boat Ramps, and related data are located and correct to the best of our knowledge. The publisher assumes no liability for damages arising from errors or omissions. This publication was compiled from National Ocean Service (NOS) Charts and USGS Quads. Locations of rapids, ledges and other obstructions are based on local information and are subject to change use caution when approaching.